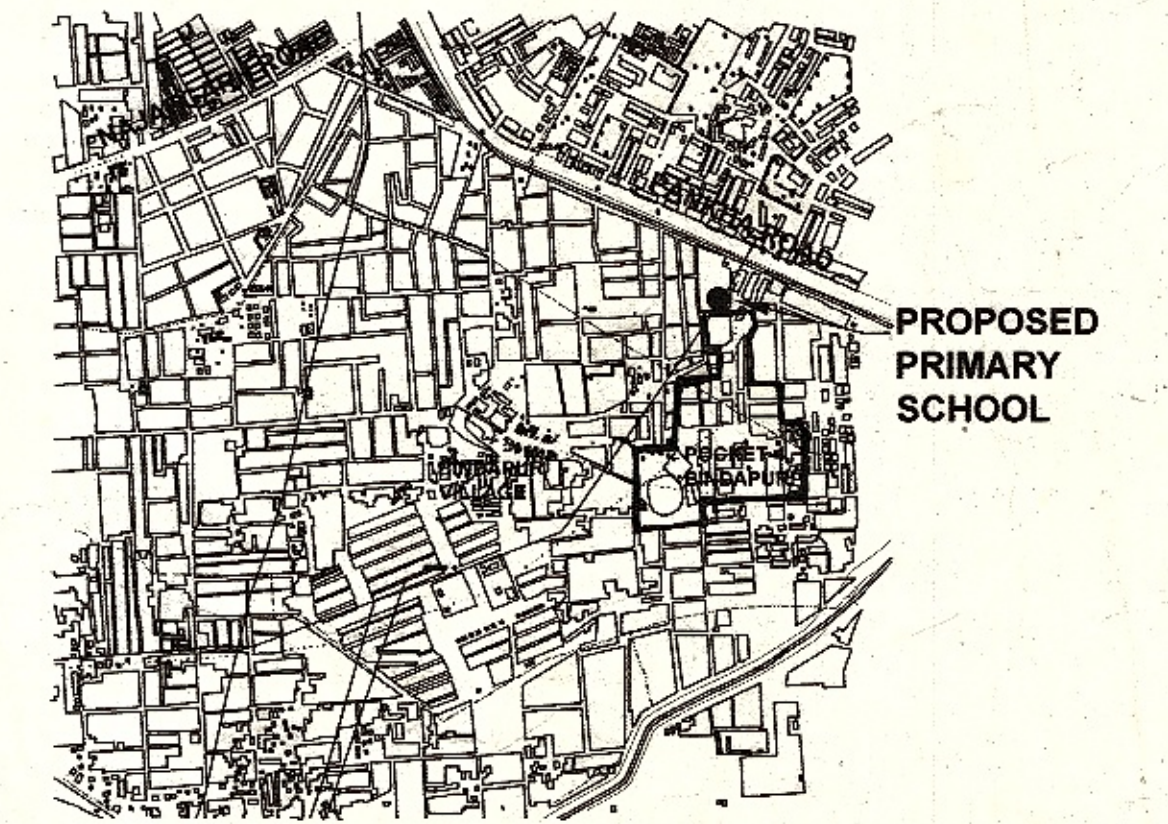



# D. D. A. DWARKA PROJECT



KEY PLAN



TOTAL AREA OF POCKET : 3358.63 SQ.M  
 AREA UNDER PRIMARY SCHOOL : 2000.0 SQ.M.  
 AREA UNDER GREEN : 1020 SQ.M.  
 AREA UNDER ROAD WIDENING : 338.63 SQ.M.

**NOTES :**

THIS DRG. HASE BEEN PREPARED ON THE BASIS OF P.T SURVEY OF VACANT LAND AT POCKET NO.-4, NEAR HARIJAN BASTI, BINDAPUR. VIDE SURVEY DRG. NO. 018 DATED 03.07.06

THE LAND DISPOSAL DEPARTMENT WILL TAKE FURTHUR ACTION FOR ESTABLISH THE OWNERSHIP OF LAND AND FURTHER ALLOTMENT OF LAND

BEFORE STARTING THE DEVELOPMENT OF THE SITE BY THE ALLOTTEE, TREE CUTTING PERMISSION SHALL BE OBTAINED BY THE ALLOTTEE FROM THE CONCERNED AGENCY.

WRITTEN DIMENSIONS ONLY TO BE FOLLOWED

## LAYOUT PLAN

PROPOSED PRIMARY SCHOOL ON DDA LAND WITHIN BUILTUP AREA NEAR BINDAPUR, POCKET-IV, DWARKA.

SCALE : 1 : 250

DRG. NO.

MANJIT SHARMA  
PLG. ASSTT.

MUKESH CHANDER  
PLG. ASSTT.

10.11.06  
DATE

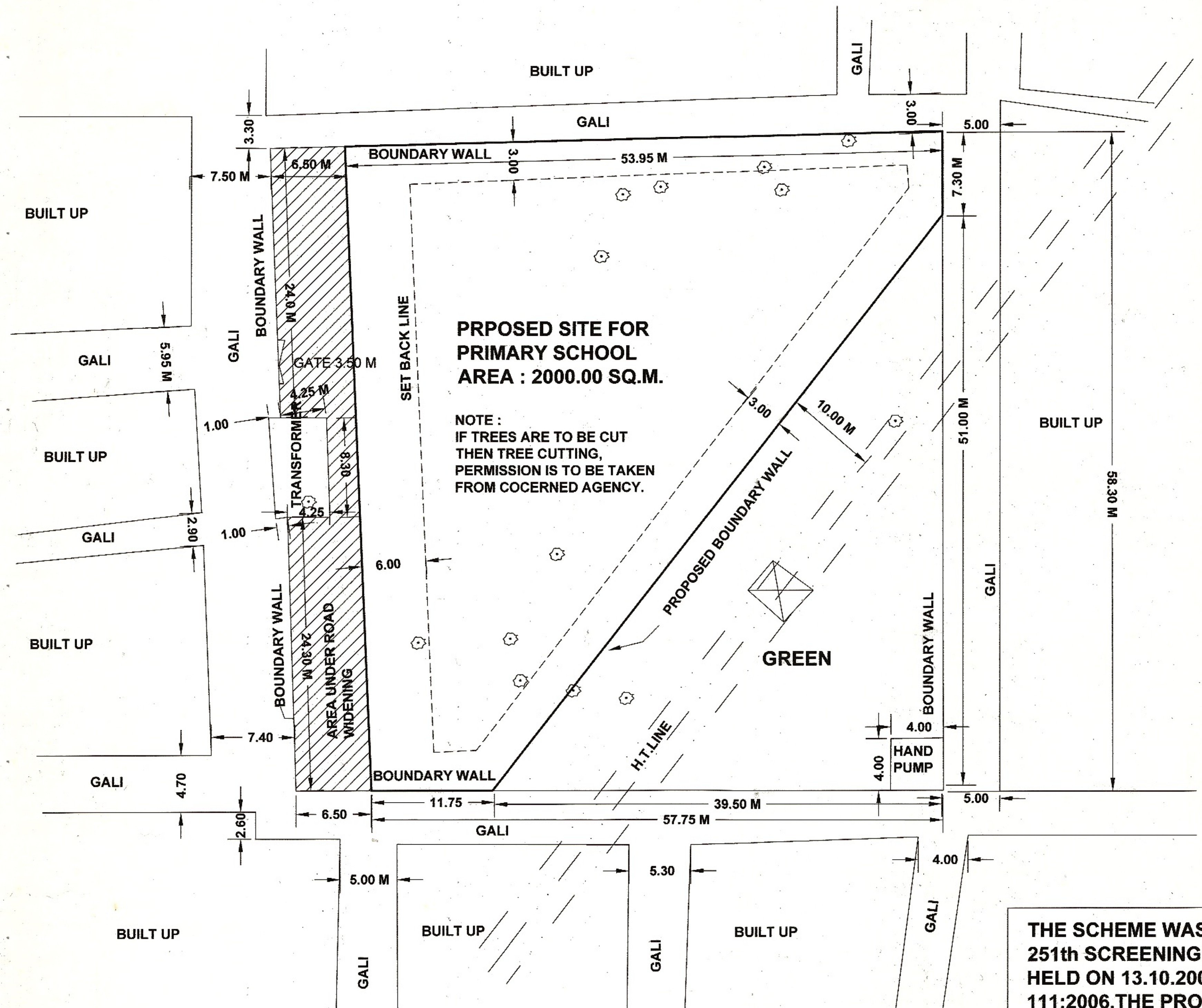


ASSTT. DIR. ( PLG.)

JT. DIRECTOR (PLG.)

DIRECTOR ( PLG.)

DELHI DEVELOPMENT AUTHORITY



**PRPOSED SITE FOR  
PRIMARY SCHOOL  
AREA : 2000.00 SQ.M.**

**NOTE :**  
IF TREES ARE TO BE CUT  
THEN TREE CUTTING,  
PERMISSION IS TO BE TAKEN  
FROM COCERNED AGENCY.

**THE SCHEME WAS DISCUSSED IN THE  
251th SCREENING COMMITTEE MEETING  
HELD ON 13.10.2006 VIDE ITEM NO.  
111:2006.THE PROPOSAL AS REFLECTED  
IN THE AGENDA WAS APPROVED.  
THIS SCHEME WAS CERTIFIED BY DIR.(Plg)Dwk.  
AND VERIFIED BY Dy.DIR.(Arch) Coordn.**

Sd-  
22.11.06  
DIR. (Plg)Dwk.

Sd-  
29.11.06  
Dy.DIR.(Arch)Coordn.